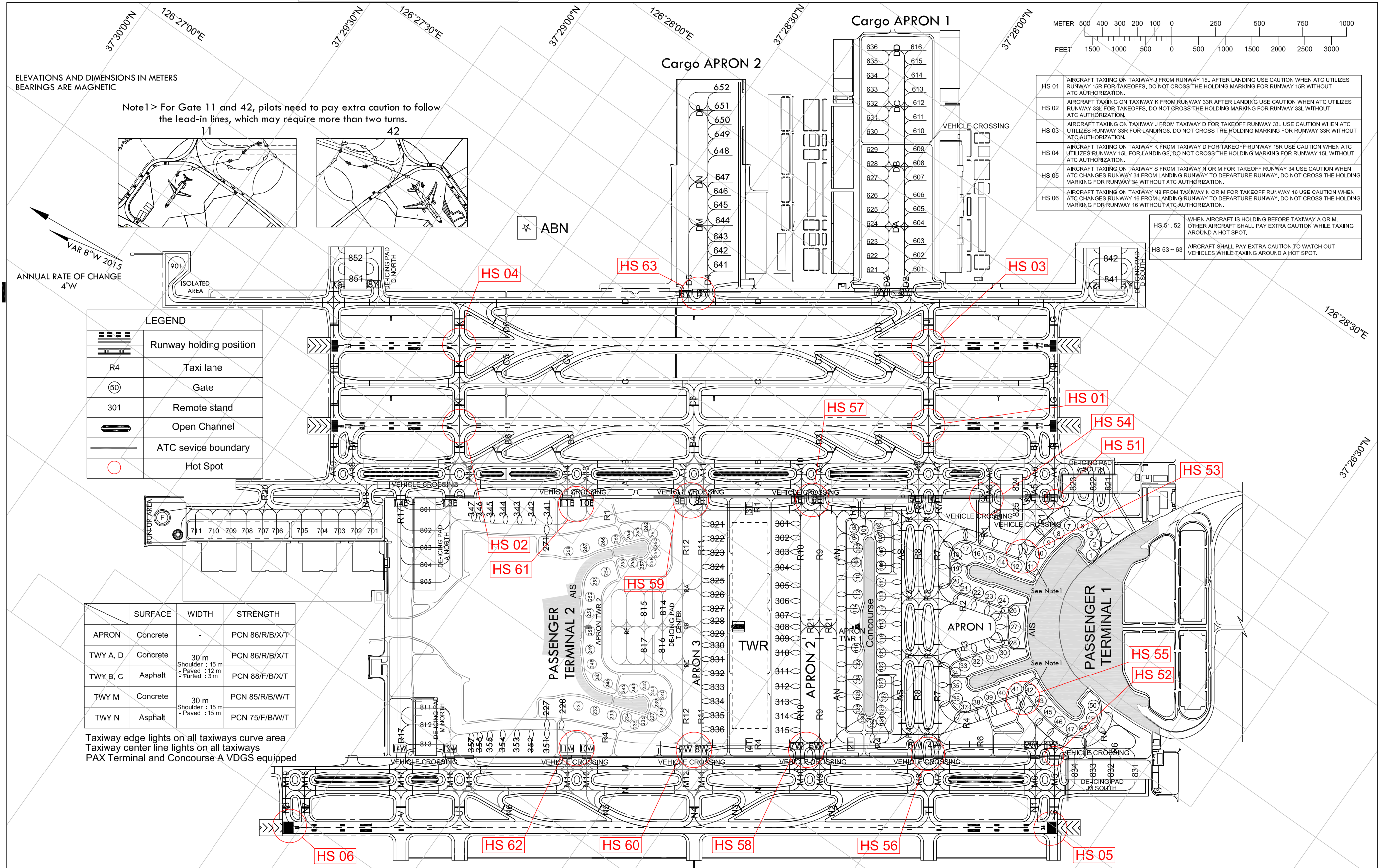


AIRCRAFT PARKING /  
DOCKING CHART - ICAO

APRON ELEV 6 m

TWR	118.8	118.2
GND	121.7	121.75
APRON	121.65	122.175 121.8 121.875

SEOUL / Incheon Intl



HS 01	AIRCRAFT TAXING ON TAXIWAY J FROM RUNWAY 15L AFTER LANDING USE CAUTION WHEN ATC UTILIZES RUNWAY 15R FOR TAKEOFFS, DO NOT CROSS THE HOLDING MARKING FOR RUNWAY 15R WITHOUT ATC AUTHORIZATION.
HS 02	AIRCRAFT TAXING ON TAXIWAY K FROM RUNWAY 33R AFTER LANDING USE CAUTION WHEN ATC UTILIZES RUNWAY 33L FOR TAKEOFFS, DO NOT CROSS THE HOLDING MARKING FOR RUNWAY 33L WITHOUT ATC AUTHORIZATION.
HS 03	AIRCRAFT TAXING ON TAXIWAY J FROM TAXIWAY D FOR TAKEOFF RUNWAY 33L USE CAUTION WHEN ATC UTILIZES RUNWAY 33R FOR LANDINGS, DO NOT CROSS THE HOLDING MARKING FOR RUNWAY 33R WITHOUT ATC AUTHORIZATION.
HS 04	AIRCRAFT TAXING ON TAXIWAY K FROM TAXIWAY D FOR TAKEOFF RUNWAY 15R USE CAUTION WHEN ATC UTILIZES RUNWAY 15L FOR LANDINGS, DO NOT CROSS THE HOLDING MARKING FOR RUNWAY 15L WITHOUT ATC AUTHORIZATION.
HS 05	AIRCRAFT TAXING ON TAXIWAY S FROM TAXIWAY N OR M FOR TAKEOFF RUNWAY 34 USE CAUTION WHEN ATC CHANGES RUNWAY 34 FROM LANDING RUNWAY TO DEPARTURE RUNWAY, DO NOT CROSS THE HOLDING MARKING FOR RUNWAY 34 WITHOUT ATC AUTHORIZATION.
HS 06	AIRCRAFT TAXING ON TAXIWAY N8 FROM TAXIWAY N OR M FOR TAKEOFF RUNWAY 16 USE CAUTION WHEN ATC CHANGES RUNWAY 16 FROM LANDING RUNWAY TO DEPARTURE RUNWAY, DO NOT CROSS THE HOLDING MARKING FOR RUNWAY 16 WITHOUT ATC AUTHORIZATION.

HS 51, 52	WHEN AIRCRAFT IS HOLDING BEFORE TAXIWAY A OR M, OTHER AIRCRAFT SHALL PAY EXTRA CAUTION WHILE TAXING AROUND A HOT SPOT.
HS 53 - 63	AIRCRAFT SHALL PAY EXTRA CAUTION TO WATCH OUT VEHICLES WHILE TAXING AROUND A HOT SPOT.

LEGEND

	Runway holding position
	Taxi lane
	Gate
	Remote stand
	Open Channel
	ATC service boundary
	Hot Spot

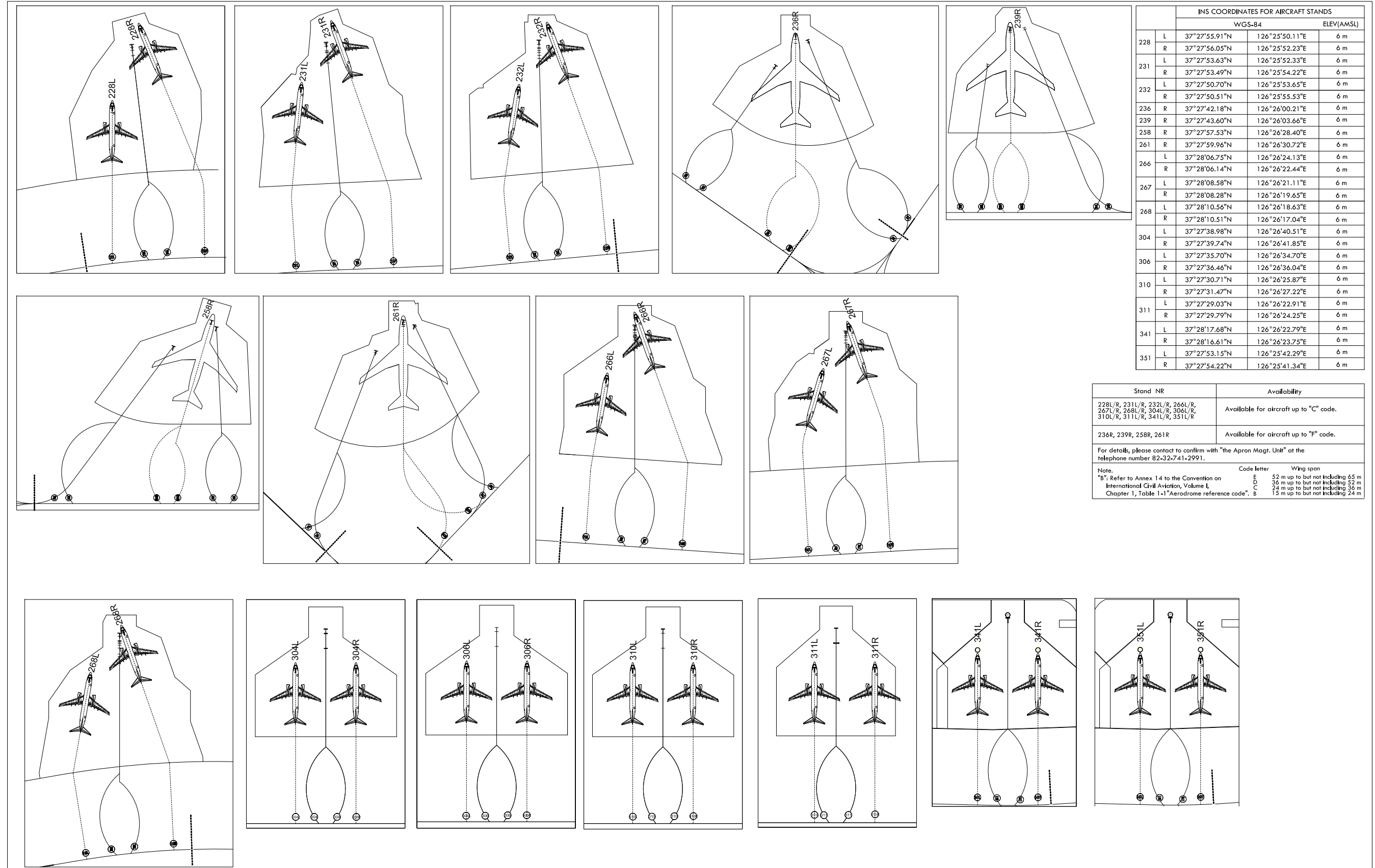
	SURFACE	WIDTH	STRENGTH
APRON	Concrete	-	PCN 86/R/B/X/T
TWY A, D	Concrete	30 m Shoulder: 15 m Paved: 12 m Turfed: 3 m	PCN 86/R/B/X/T
TWY B, C	Asphalt	-	PCN 88/F/B/X/T
TWY M	Concrete	30 m Shoulder: 15 m Paved: 15 m	PCN 85/R/B/W/T
TWY N	Asphalt	-	PCN 75/F/B/W/T

Taxiway edge lights on all taxiways curve area  
Taxiway center line lights on all taxiways  
PAX Terminal and Concourse A VDGs equipped

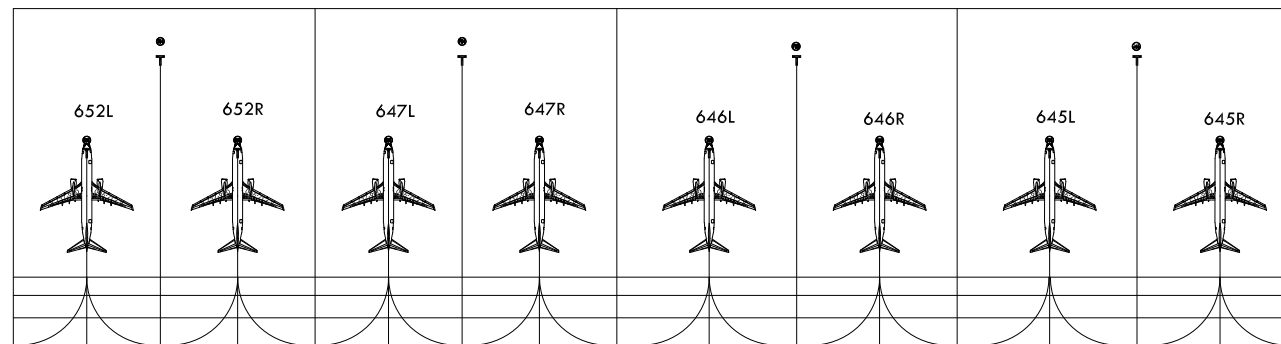
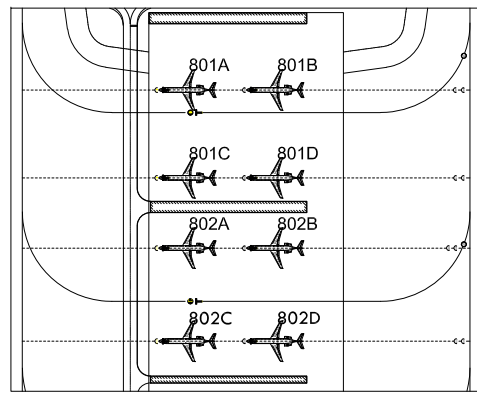
Change : Information of isolated area.



# Multiple use stands operation



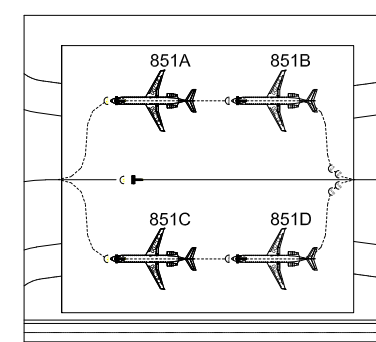
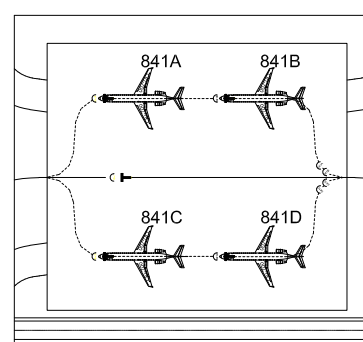
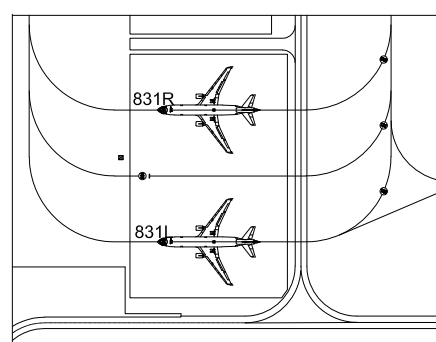
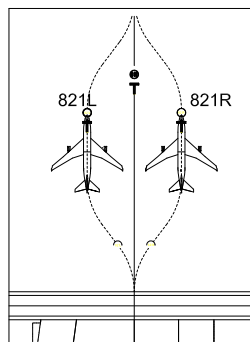
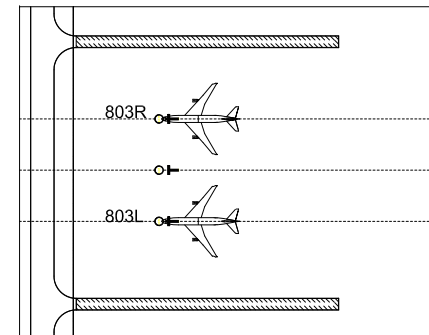
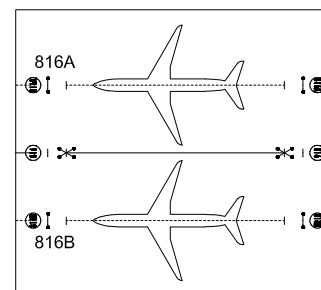
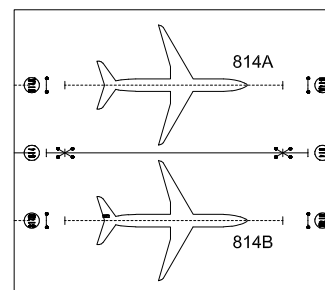
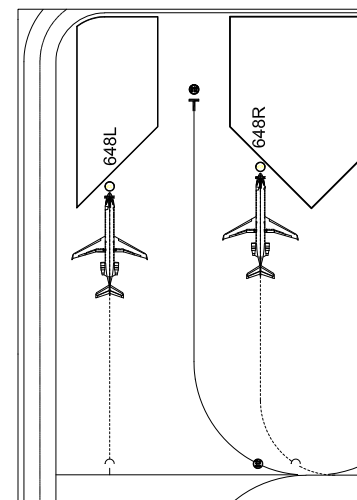
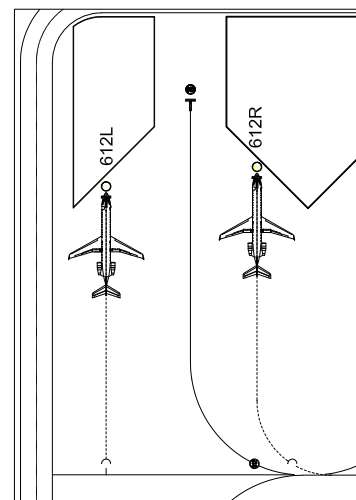
# Multiple use stands operation



Stand NR	Availability
612L/R 801A/B/C/D, 802A/B/C/D, 803L/R, 821L/R, 841A/B/C/D, 851A/B/C/D	Available for all aircraft up to "B" code. [length(overall) up to 32.5 m]
645L/R, 646L/R, 647L/R, 648R, 652L/R, 814A/B, 816A/B	Available for aircraft up to "C" code.
648L, 831L/R	Available for aircraft up to "D" code.

For details, please contact to confirm with "the Apron Magt. Unit" at the telephone number 82-32-741-2991.

Note.	Code letter	Wing span
"B": Refer to Annex 14 to the Convention on International Civil Aviation, Volume I, Chapter 1, Table 1-1 "Aerodrome reference code".	E	52 m up to but not including 65 m
	D	36 m up to but not including 52 m
	C	24 m up to but not including 36 m
	B	15 m up to but not including 24 m



		INS COORDINATES FOR AIRCRAFT STANDS		
		WGS-84		ELEV(AMSL)
612	L	37°28'05.21"N	126°28'18.18"E	6m
	R	37°28'04.18"N	126°28'16.78"E	6m
645	L	37°28'21.42"N	126°27'36.56"E	7 m
	R	37°28'20.73"N	126°27'35.34"E	7 m
646	L	37°28'22.78"N	126°27'38.96"E	7 m
	R	37°28'22.09"N	126°27'37.74"E	7 m
647	L	37°28'24.13"N	126°27'41.35"E	6 m
	R	37°28'23.45"N	126°27'40.15"E	7 m
648	L	37°28'26.59"N	126°27'46.05"E	6 m
	R	37°28'25.86"N	126°27'44.13"E	6 m
652	L	37°28'33.02"N	126°27'56.81"E	6 m
	R	37°28'32.21"N	126°27'55.36"E	6 m
801	A	37°28'34.92"N	126°26'07.33"E	5 m
	B	37°28'33.60"N	126°26'08.50"E	5 m
	C	37°28'33.98"N	126°26'05.67"E	5 m
	D	37°28'32.66"N	126°26'06.84"E	5 m
802	A	37°28'33.23"N	126°26'04.34"E	5 m
	B	37°28'31.91"N	126°26'05.52"E	5 m
	C	37°28'32.24"N	126°26'02.58"E	5 m
	D	37°28'30.91"N	126°26'03.76"E	5 m
803	L	37°28'30.04"N	126°26'00.40"E	5 m
	R	37°28'30.70"N	126°26'01.56"E	5 m
814	A	37°27'52.47"N	126°26'20.28"E	6 m
	B	37°27'51.40"N	126°26'21.24"E	6 m
816	A	37°27'47.86"N	126°26'12.13"E	6 m
	B	37°27'46.79"N	126°26'13.08"E	6 m
821	L	37°27'03.14"N	126°27'35.59"E	5 m
	R	37°27'02.29"N	126°27'36.35"E	5 m
831	L	37°26'29.79"N	126°26'49.74"E	5 m
	R	37°26'31.88"N	126°26'47.88"E	5 m
841	A	37°27'23.62"N	126°28'10.93"E	6 m
	B	37°27'22.41"N	126°28'12.00"E	6 m
	C	37°27'22.50"N	126°28'08.93"E	6 m
	D	37°27'21.29"N	126°28'10.01"E	6 m
851	A	37°29'06.79"N	126°26'39.17"E	5 m
	B	37°29'05.55"N	126°26'40.28"E	5 m
	C	37°29'05.65"N	126°26'37.20"E	5 m
	D	37°29'04.43"N	126°26'38.28"E	5 m

Change : withdrawal of ACFT stand NR. 704, 705, 709, 711 and Establishment of ACFT stand NR. 648, 652.